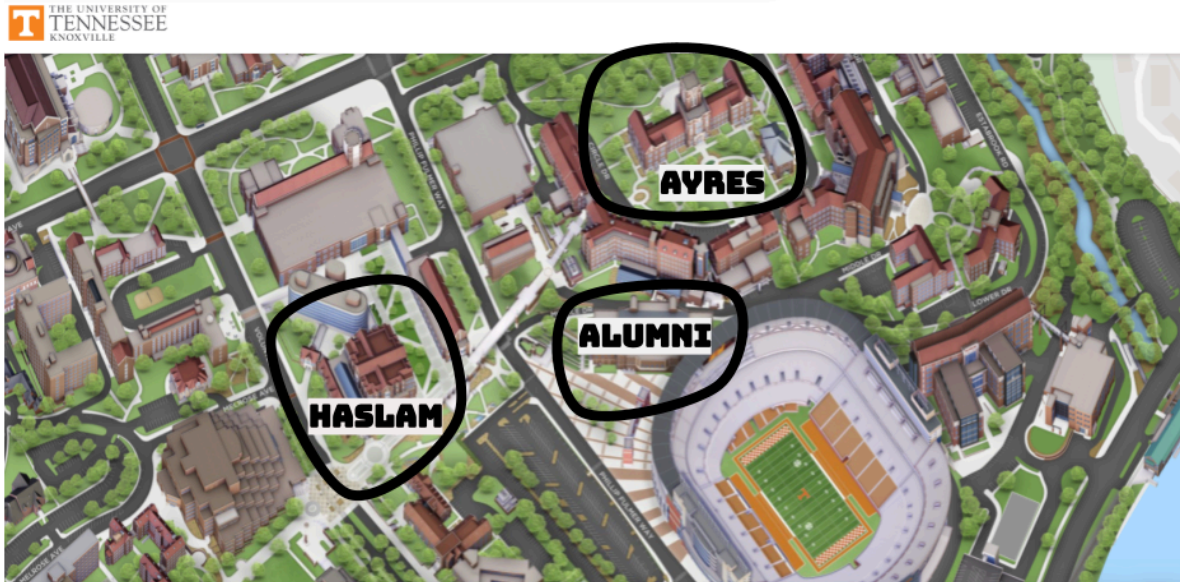
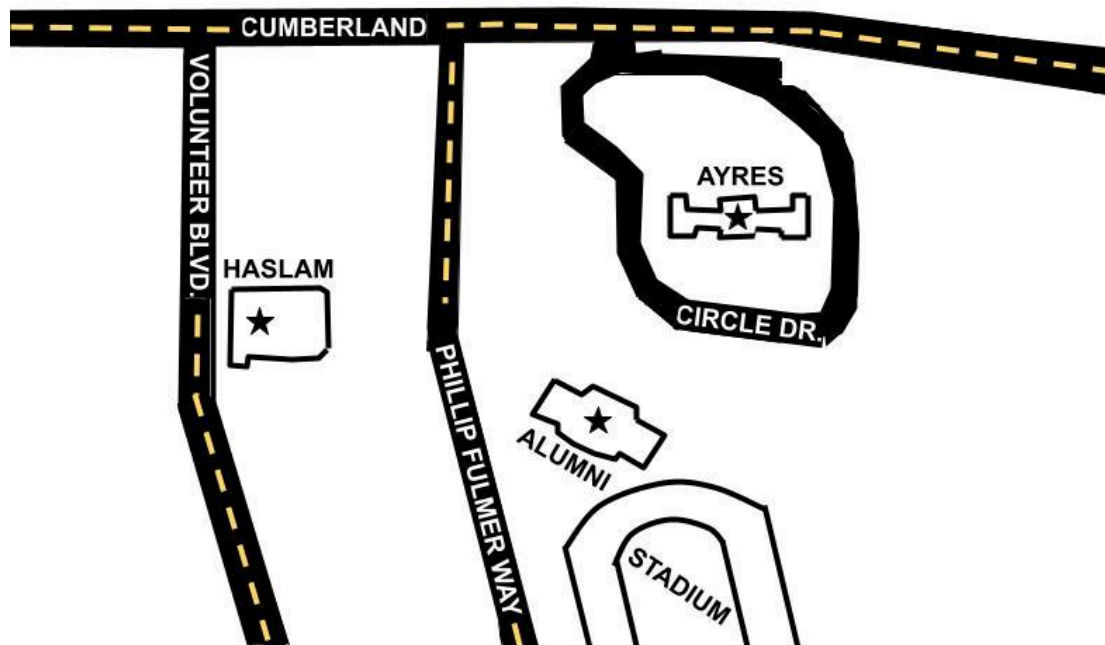


Area Maps

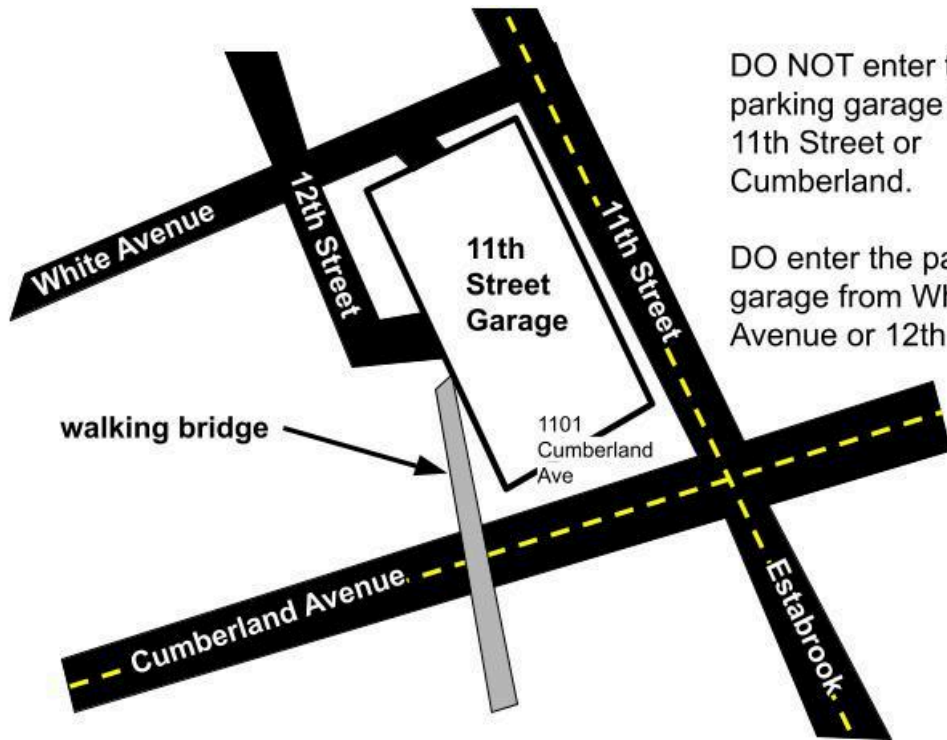
This conference takes place in three buildings: Ayres Hall, Haslam Business Building, and Alumni Memorial Building. In this map, you can see where these three buildings are, in relation to Neyland Stadium and in relation to the Tennessee River in the lower right corner of the map.



Here is a version of the map that shows the important street names near these 3 buildings:



Parking Maps



DO NOT enter the parking garage from 11th Street or Cumberland.

DO enter the parking garage from White Avenue or 12th Street.



Location of the Balloon Exhibit

Cherokee Farm Research Park
2641 Osprey Vista Way

The Research Park, where the hot air balloon will be, is approximately 8-11 minutes away from the parking garage.

You might want to use a map app, just in case there are any unexpected clogs in traffic. There

